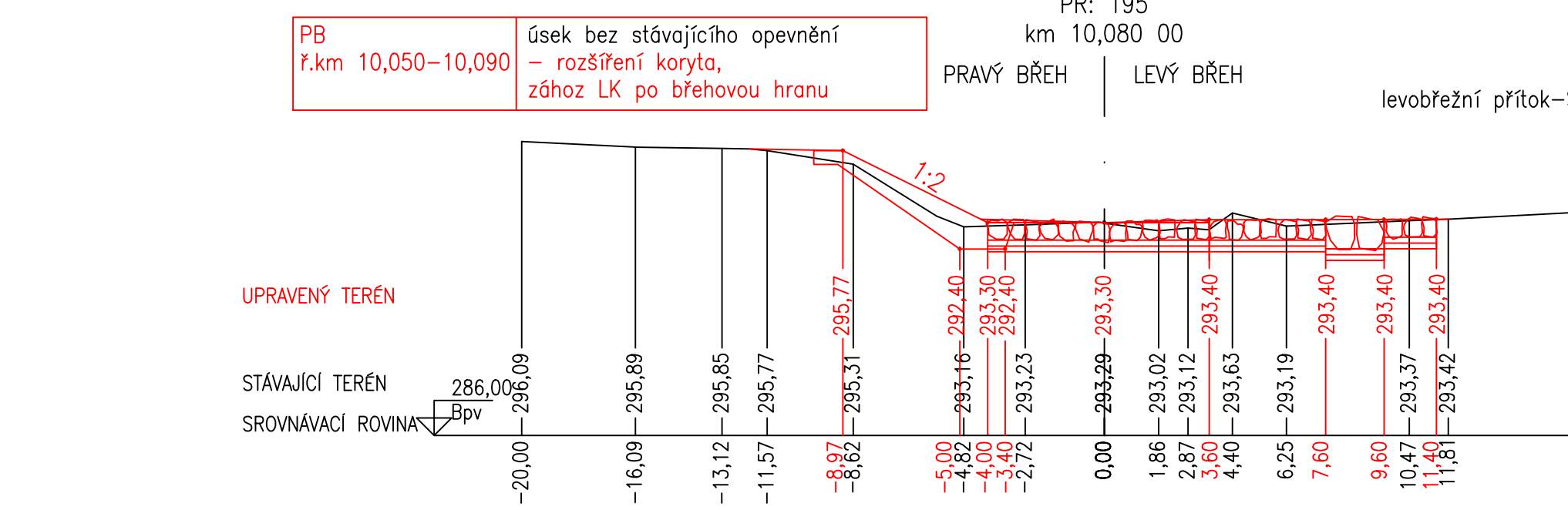
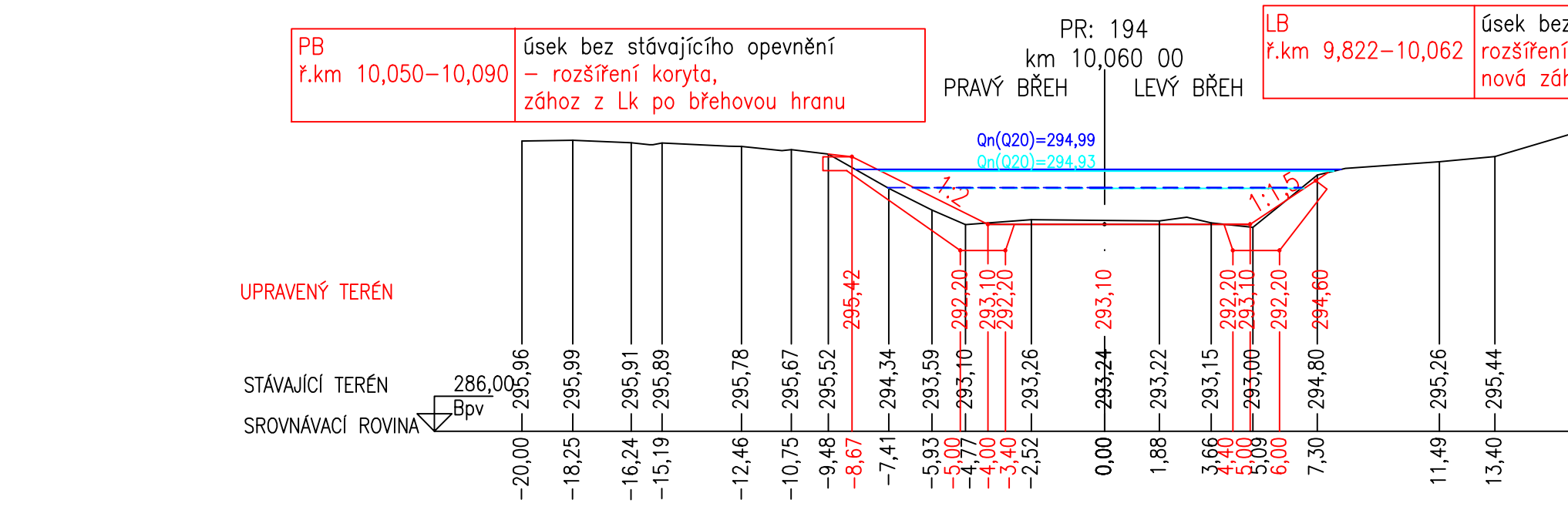
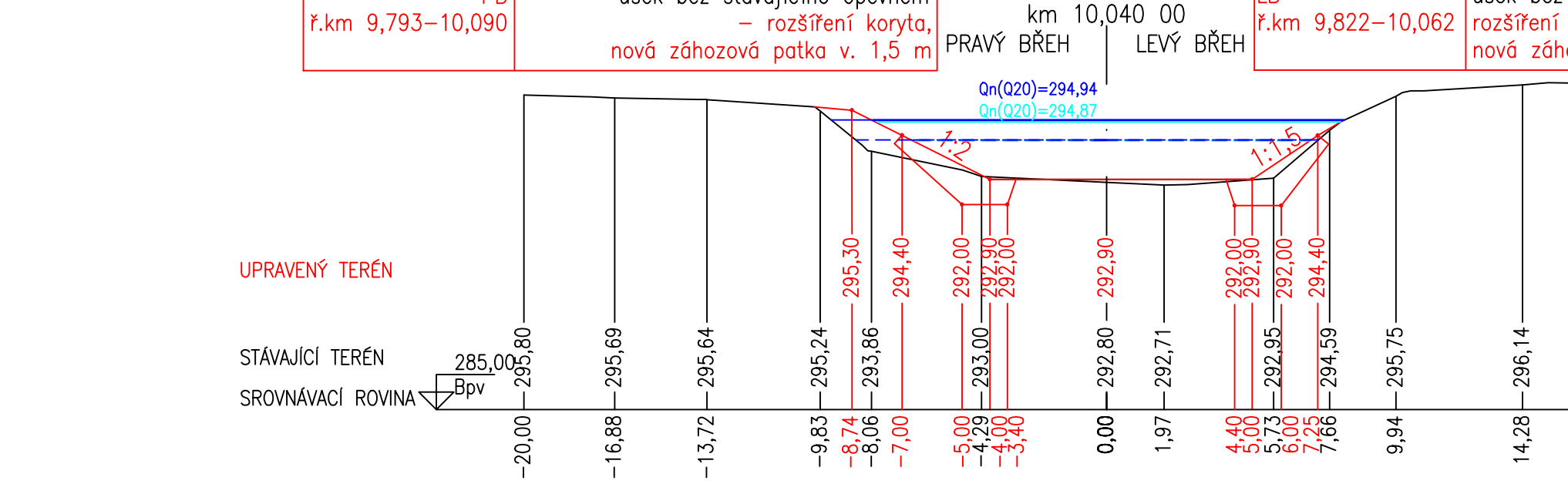
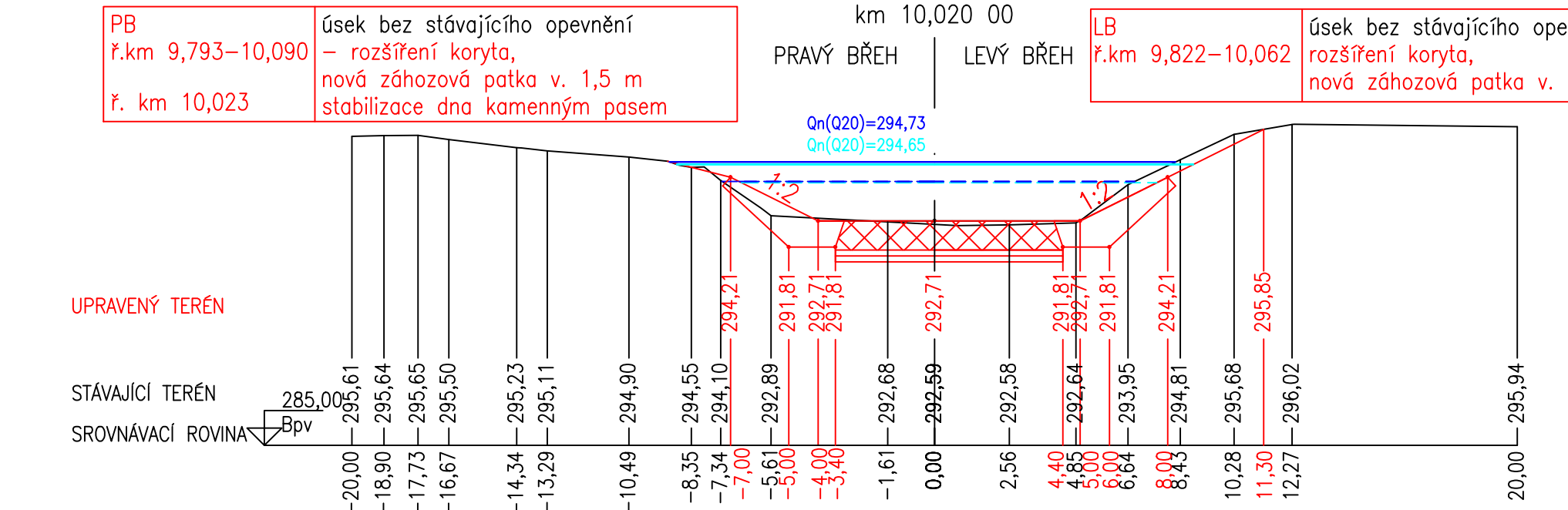
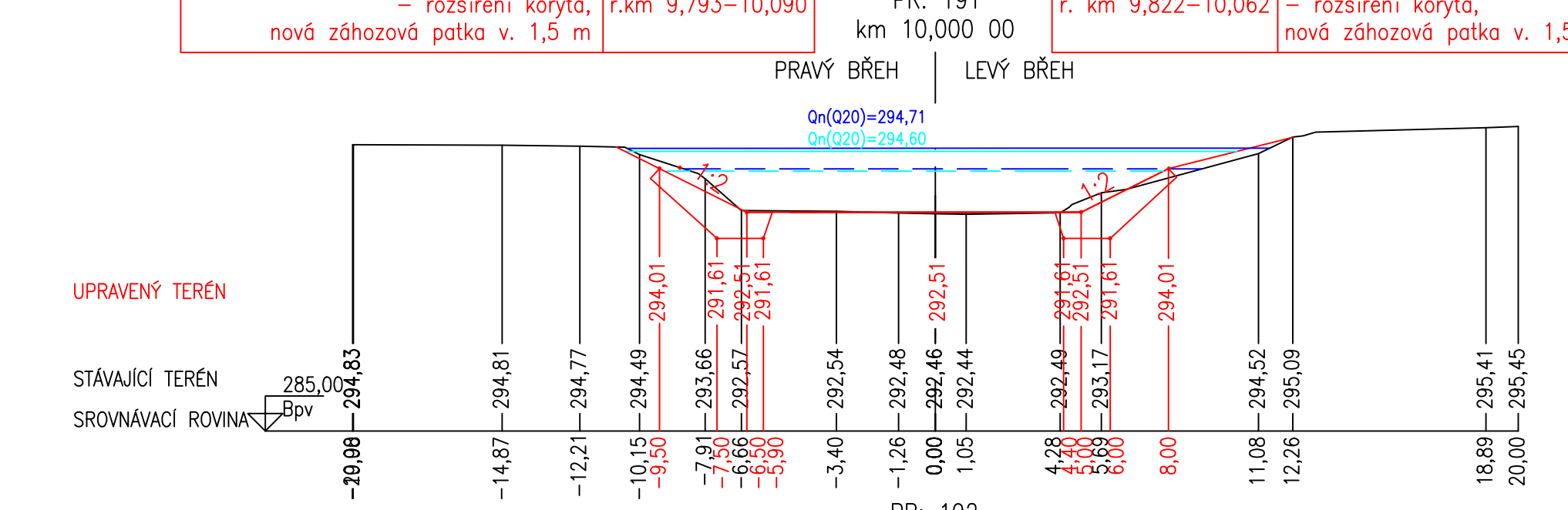
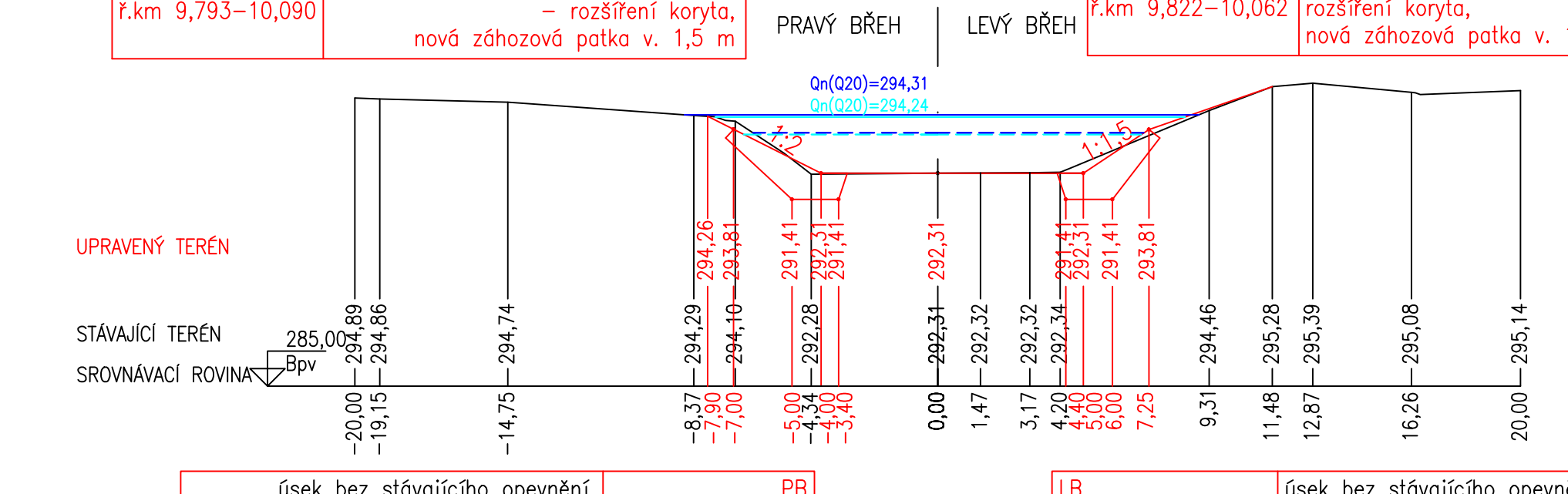
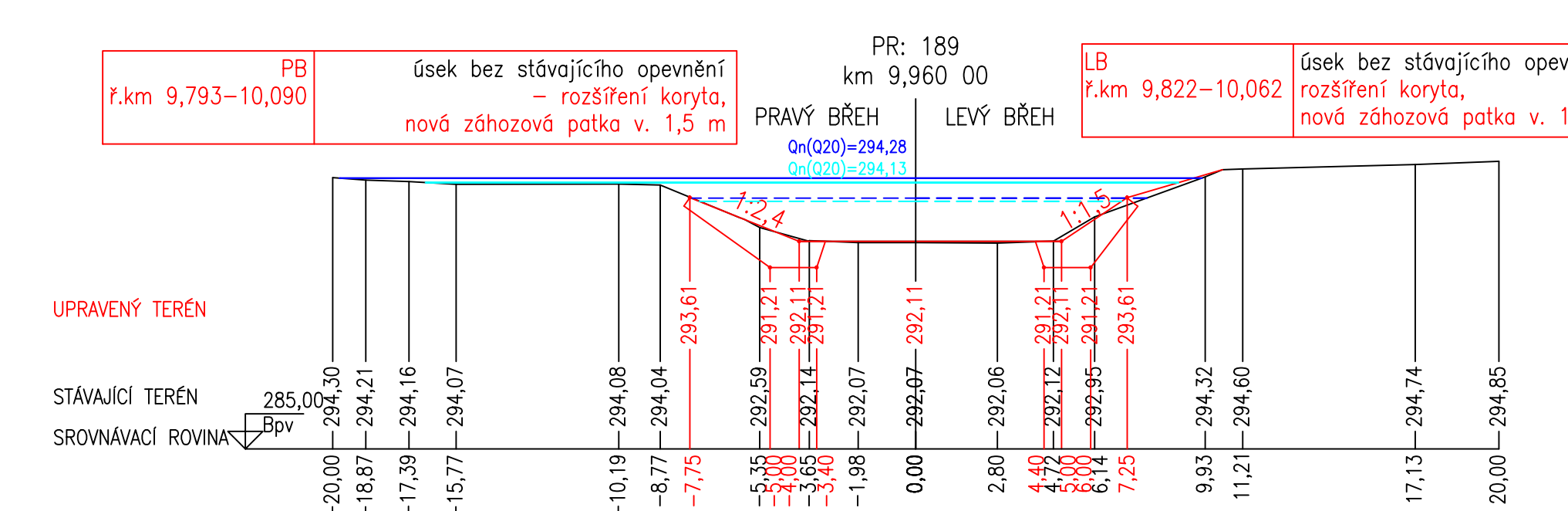
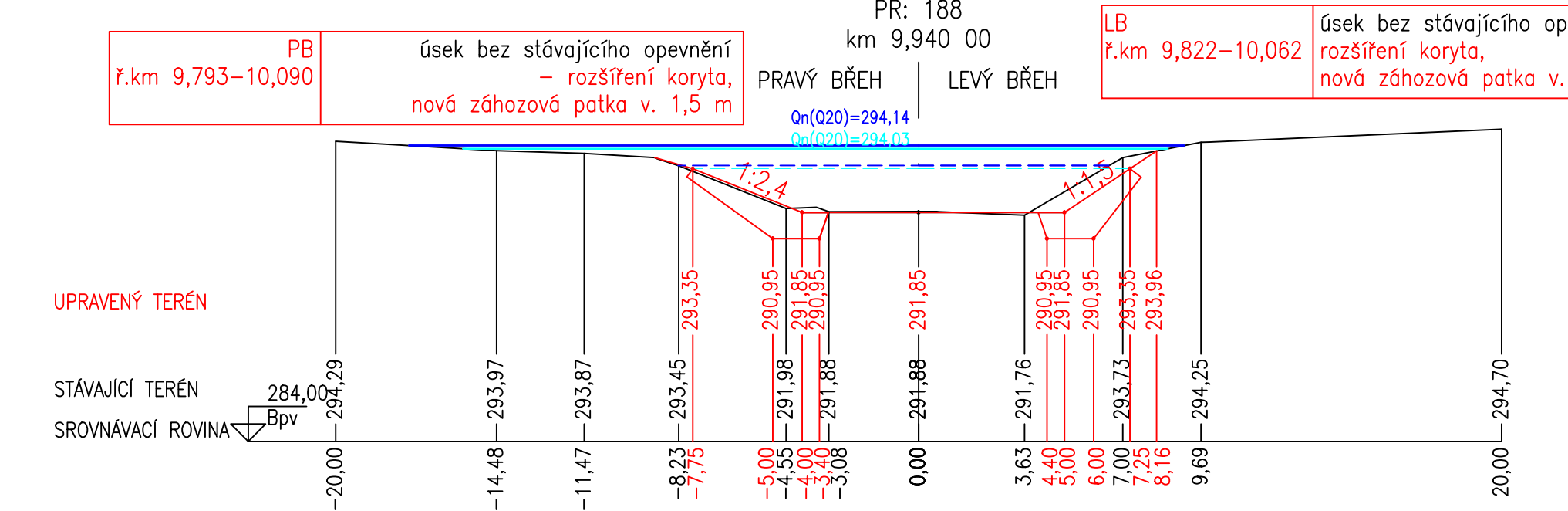
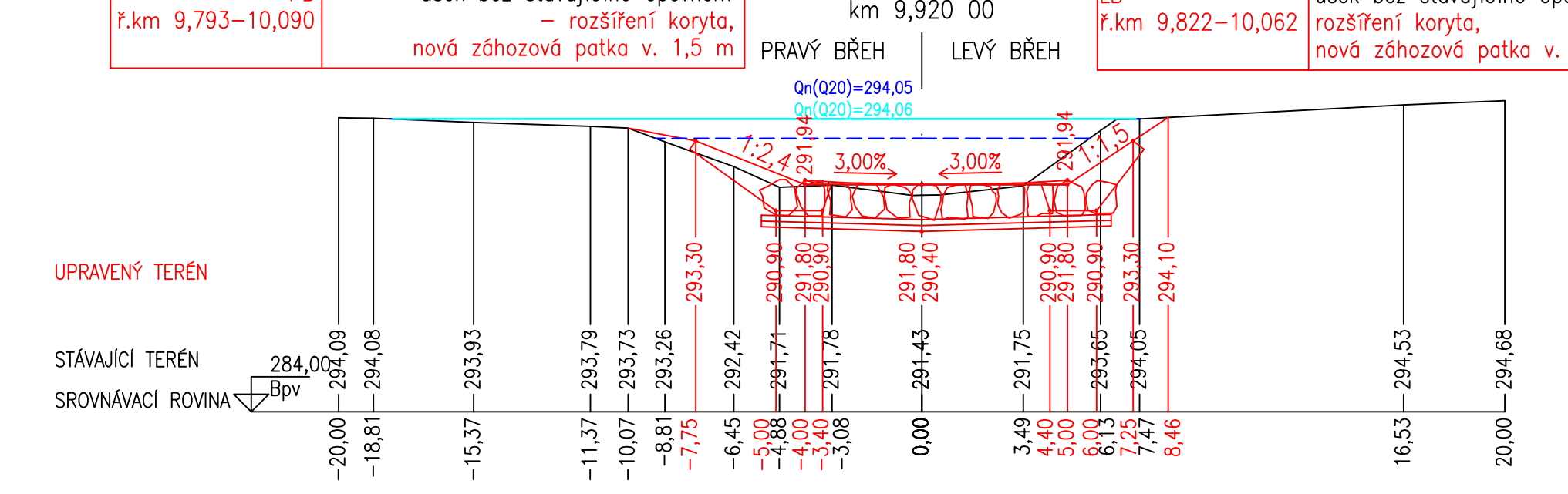
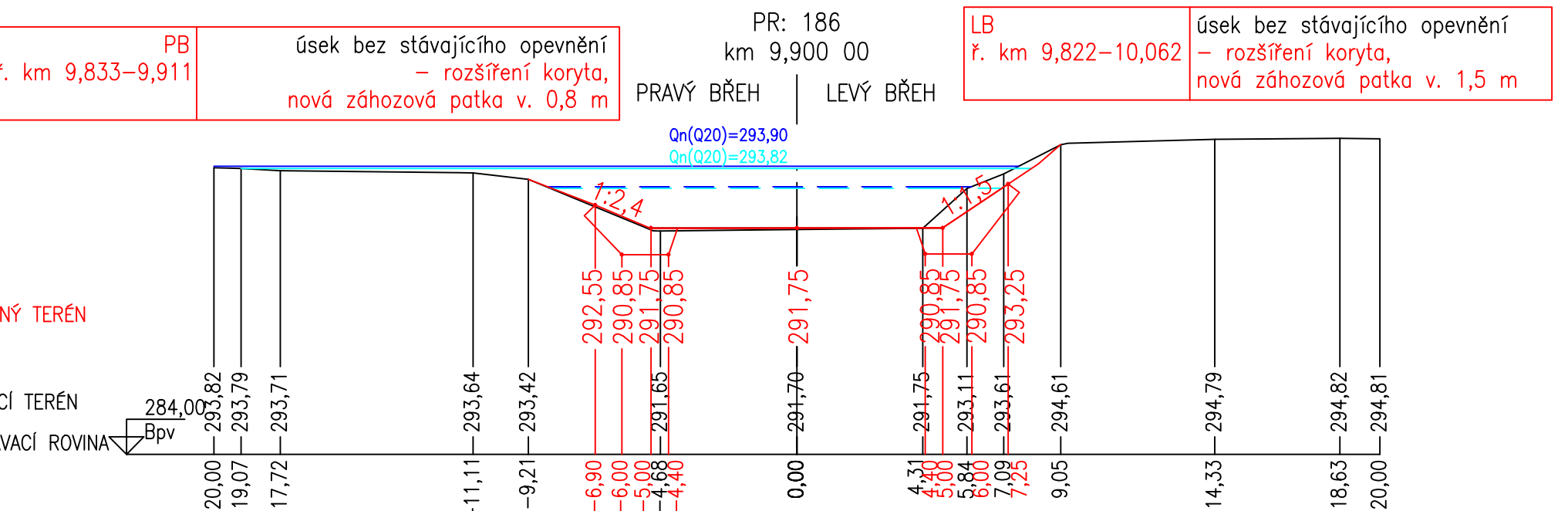
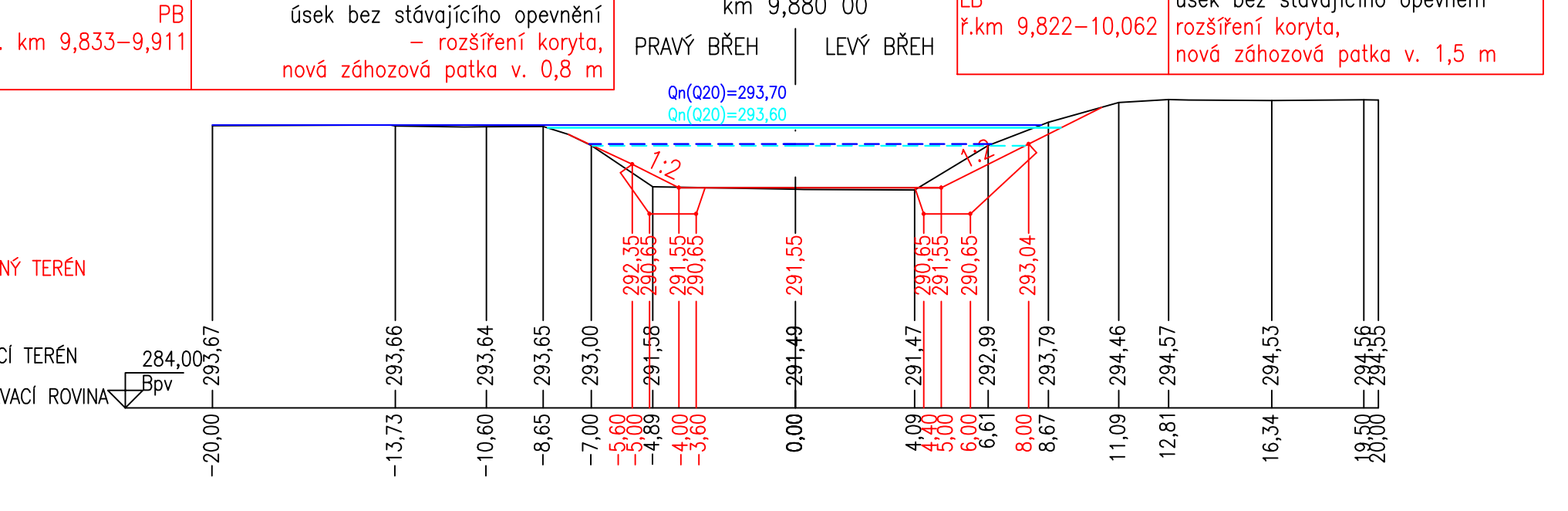
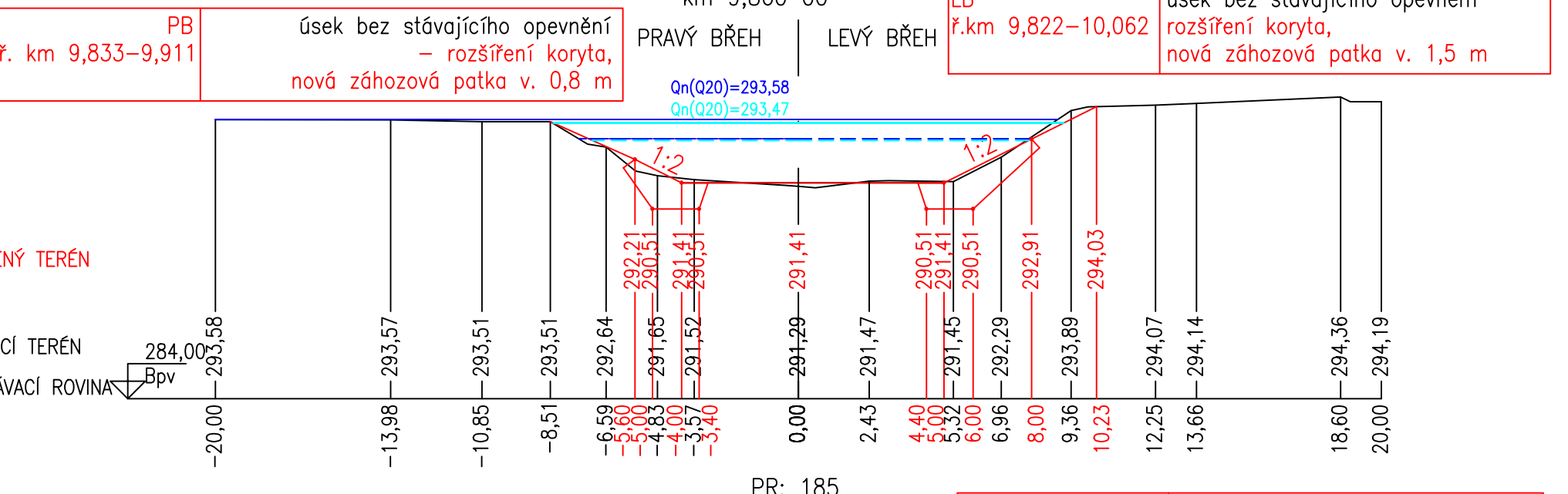
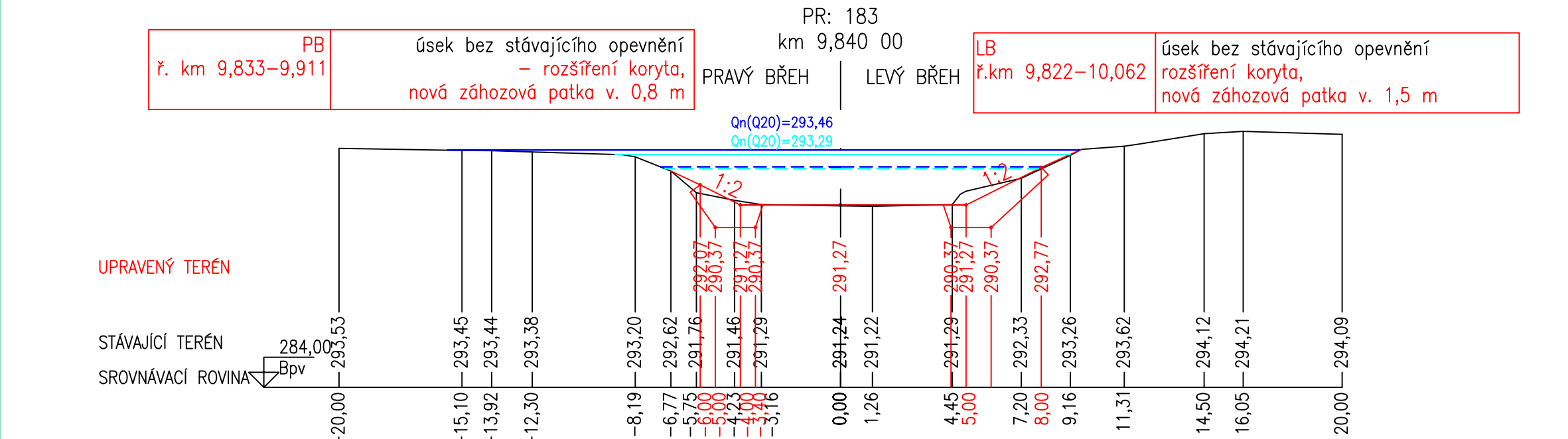
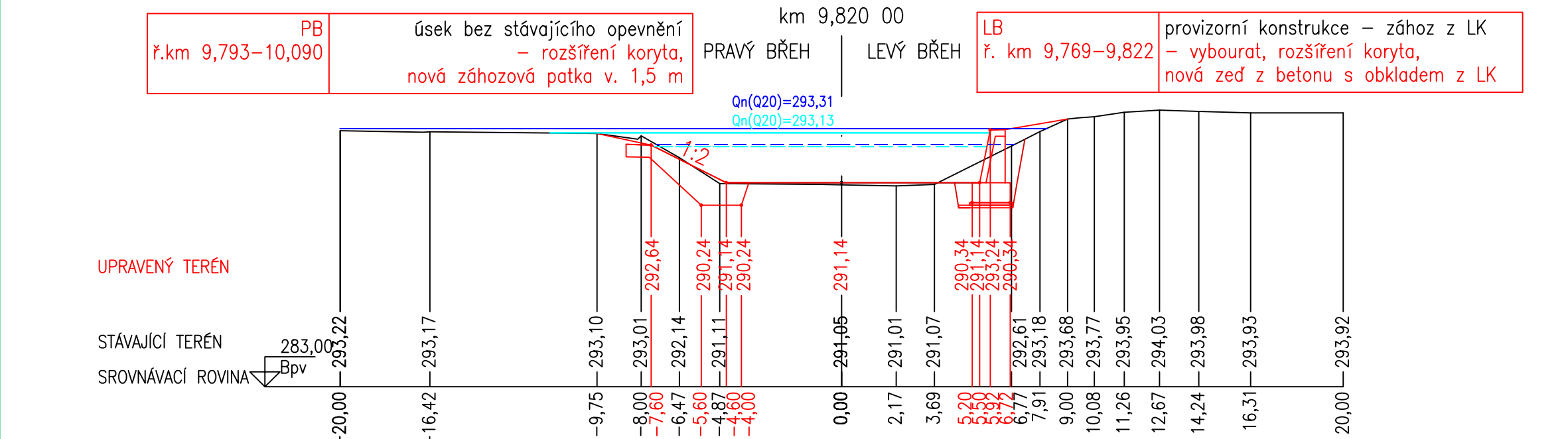
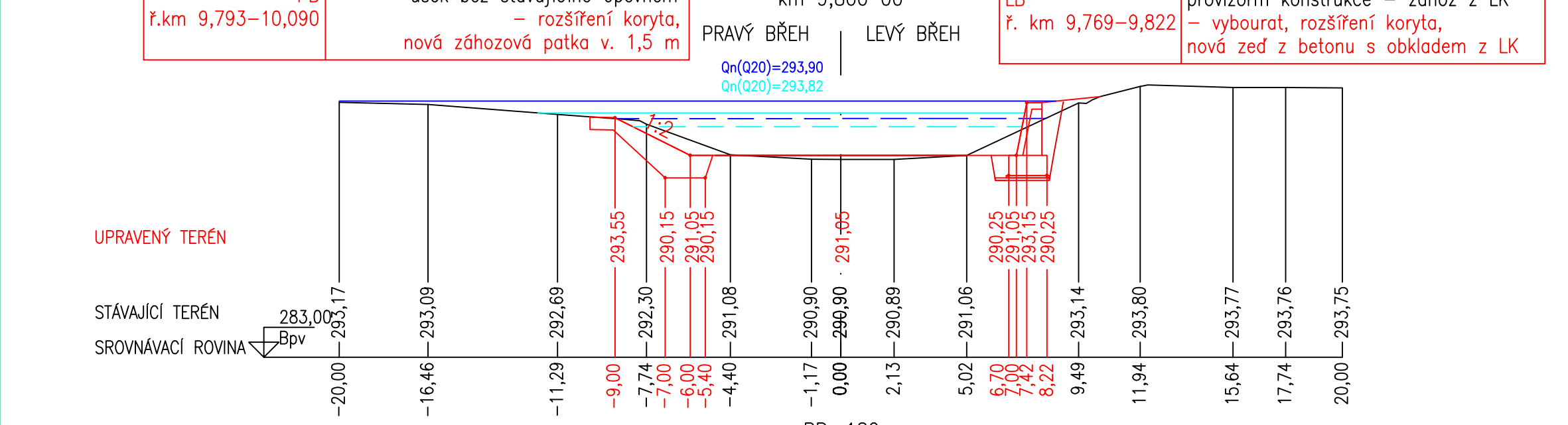


PŘÍČNÉ ŘEZY

M 1 : 20



Projektová dokumentace Vidnávka, Hukovice,
ř.km 6,190-10,150
Příčné řezy v km 9,800-10,080 - PŮVODNÍ NÁVRH